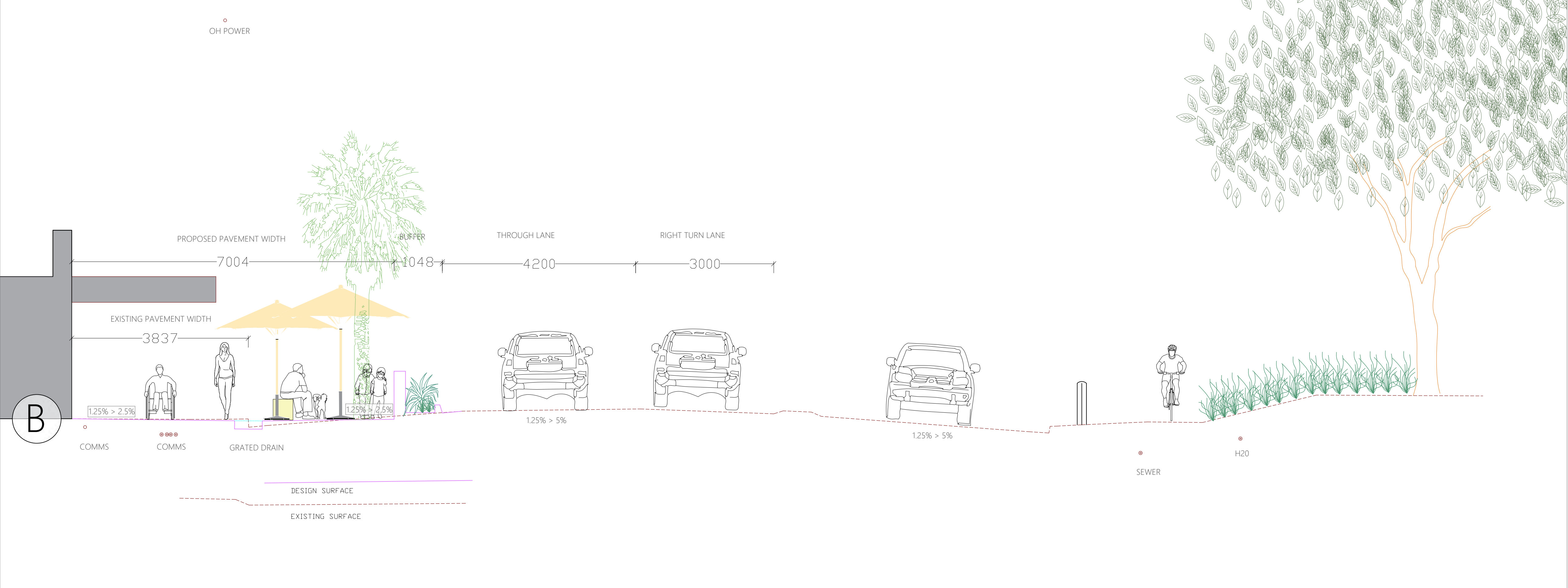


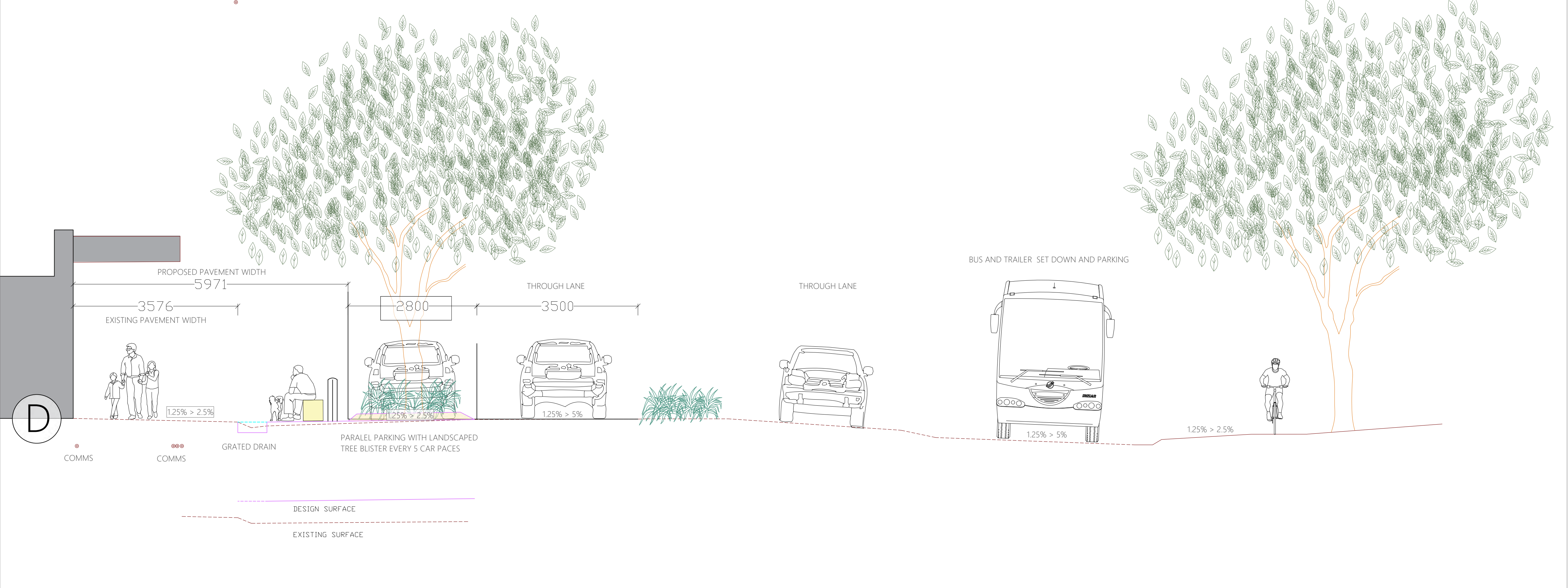


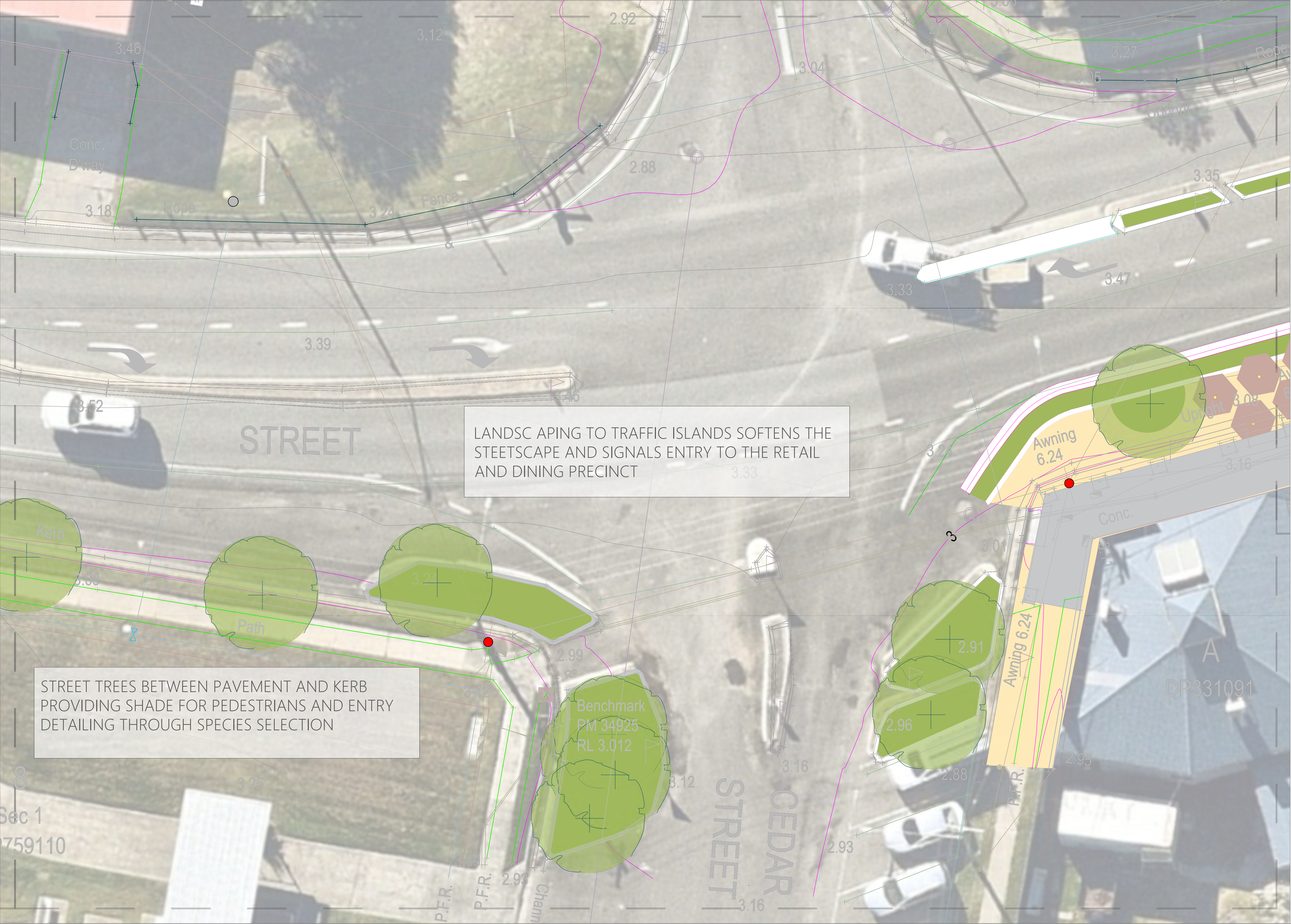
Sections Key-Scale 1:500



Locality Plan-Scale 1:5000





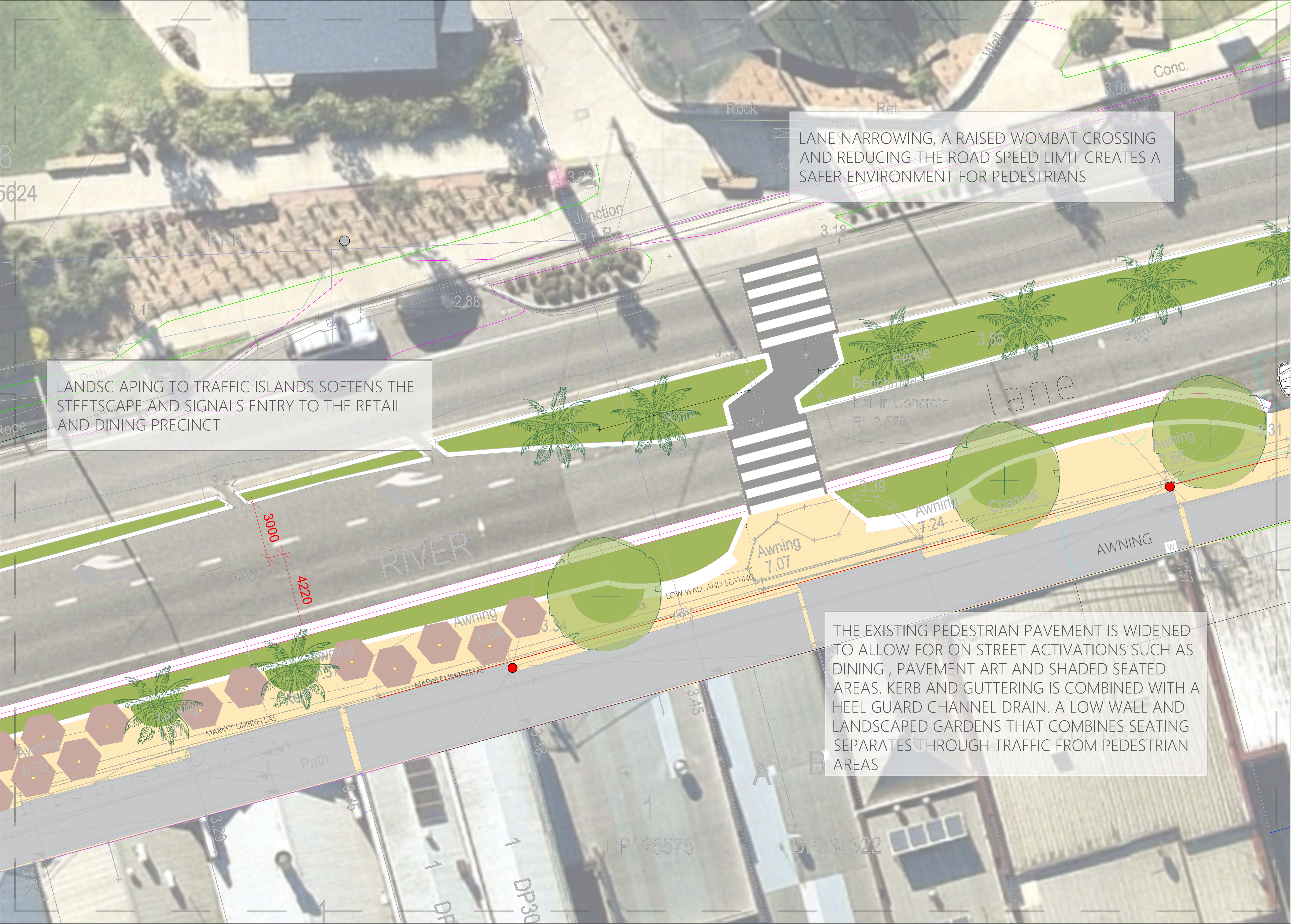


Locality Plan-Scale 1:5000

A	FOR COORDINATION	MP	MP	28_09_2023
ISSUE	DESCRIPTION	DESIGN	DRAWN	DATE

NOT FOR CONSTRUCTION

PROJECT WOODBURN RIVERSIDE STREETScape DESIGN	SITE SCALE AT A1	1:100
DRAWING TITLE CONCEPT PLAN - VIEW	SCALE AT A3	1:200
DRAWING NUMBER EFWRSD-SK04		

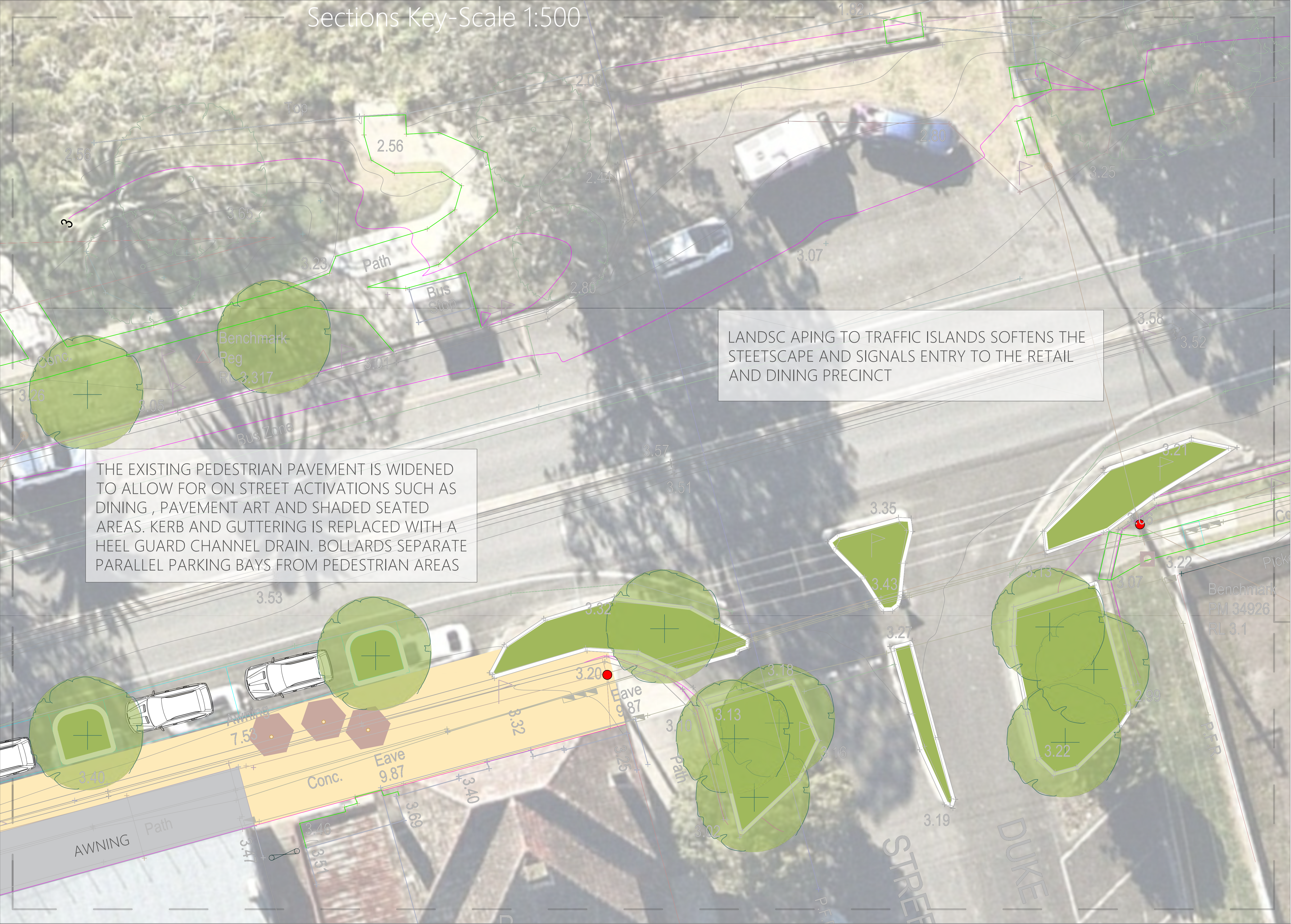




Locality Plan-Scale 1:5000

A	FOR COORDINATION	MP	MP	28_09_2023
ISSUE	DESCRIPTION	DESIGN	DRAWN	DATE

NOT FOR CONSTRUCTION		
PROJECT WOODBURN RIVERSIDE STREETScape DESIGN	SITE SCALE AT A1	1:100
DRAWING TITLE CONCEPT PLAN VIEW	SCALE AT A3	1:200
DRAWING NUMBER EFWRSD-SK06		



Locality Plan-Scale 1:5000

The concepts and information contained in this document are the copyright of Ennismore Field Pty Ltd. Use or duplication of this document in part or full without the written permission of Ennismore Field Pty Ltd constitutes infringement of copyright. This illustration is not guaranteed to be free of error or omission. Ennismore Field Pty Ltd does not accept liability for any act done or omission made on the basis of the information in this document, and any consequence of such acts or omissions. Do not scale from this drawing, refer dimensions and instructions as annotated.



ENNISMORE FIELD PTY LTD
16 RAINFOREST DRIVE ELTHAM NSW 2480
mob: +61 447713999
WWW.ENNISMOREFIELD.COM.AU
office@ennismorefield.com.au
MARK PERKINS RLA 002060



LANDSCAPE ARCHITECTS

CLIENT
Richmond Valley Council

DETAIL SURVEY
Ardill Payne and Partners

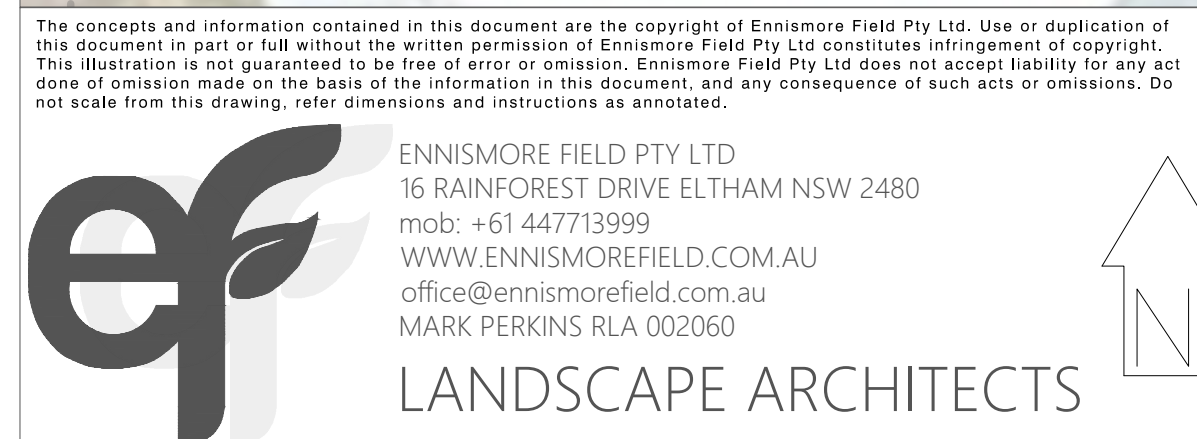
LIDAR
Geoview

ENGINEERING
Greg Alderson and Associates

A	FOR COORDINATION	MP	MP	28_09_2023
ISSUE	DESCRIPTION	DESIGN	DRAWN	DATE

NOT FOR CONSTRUCTION

PROJECT WOODBURN RIVERSIDE STREETScape DESIGN	SITE SCALE AT A1	1:100
DRAWING TITLE CONCEPT PLAN - VIEW	SCALE AT A3	1:200
DRAWING NUMBER EFWRSD-SK07		



ENGINEERING

Greg Alderson and Associates

A	FOR COORDINATION	MP	MP	28_09_2023
ISSUE	DESCRIPTION	DESIGN	DRAWN	DATE

NOT FOR CONSTRUCTION		
PROJECT WOODBURN RIVERSIDE STREETScape DESIGN	SITE SCALE AT A1	1:100
DRAWING TITLE CONCEPT PLAN VIEW	SCALE AT A3	1:200
DRAWING NUMBER EFWRSD-SK08		



Locality Plan-Scale 1:5000